








North Belt Freeway (Hwy 67 to I-40 West - SDEIS)

Job R60101
Pulaski County

Legend

-  Alternative Segments*
-  Previously Preferred Alternative
-  Relocated Batesville Pike
-  Proposed Grade Separation
-  Proposed Interchange
-  Interchange or Grade Separation
(To be Determined)
-  Camp Robinson

*Colorful Segments Represent a 300 ft Wide Corridor

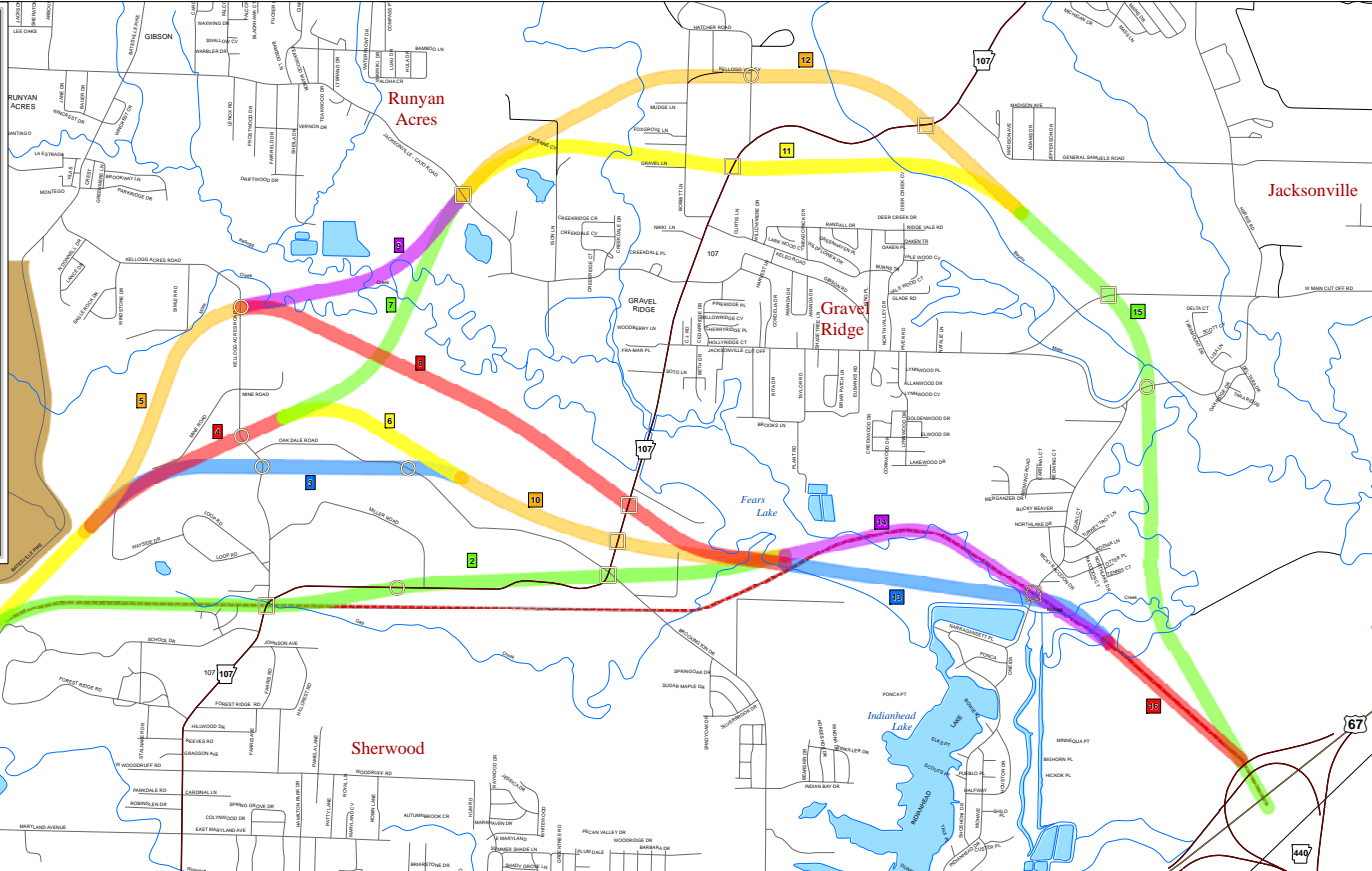
AETD - Environmental GIS - Final
Public Involvement - 11/14/2008



PRELIMINARY
(Subject to Revision)



Approximate Date: 11/14/2008
Photography Date: 2/11/2008



Jacksonville

Runyan
Acres

Gravel
Ridge

Sherwood

67

449

107

107

12

11

15

5

4

3

6

10

2

13

14

16

1

107

107

107